



Who are we?

On April 23, 1696, Prince George's County was established by an act of the General Assembly on Street George's Day. The County was named after Prince George of Denmark, who is the husband of heir to the England throne, Princess Anne. Today, Prince George's County is located in the heart of Baltimore/Washington's corridor, borders Washington DC, and 37 miles south of the city of Baltimore. With almost 500 square miles, the County provide a peaceful and scenic place to work, play, and live. [Prince George's County, MD | Official Website \(princegeorgescountymd.gov\)](http://princegeorgescountymd.gov)

Services

- Animal
- Development (inspections, zoning, and redevelopment)
- Public safety (police, fire, corrections, and animal control)
- Transportation (roadway hazards and snow and ice control)
- Environmental (recycling and waste collection)
- Health and human (family, health, and social)
- Payment (property tax and parking tickets)

Goals

- ✓ Ensuring local land use controls promote development that is compatible with the base mission and air operations
- ✓ Addressing encroachment issues, including noise, traffic, pollution, and impacts on environmental and cultural resources
- ✓ Identifying opportunities for economic and community revitalization around the base
- ✓ Identifying needed traffic and transportation improvements
- ✓ Increasing communication and strengthening relationships between the base, the county, and surrounding communities

Demographic

Race and Hispanic Origin	
White alone, percent	27.1%
Black or African American alone, percent (a)	64.4%
American Indian and Alaska Native alone, percent (a)	1.2%
Asian alone, percent (a)	4.4%
Native Hawaiian and Other Pacific Islander alone, percent (a)	0.2%
Two or More Races, percent	2.7%
Hispanic or Latino, percent (b)	19.5%
White alone, not Hispanic or Latino, percent	12.3%

MISSION STATEMENT

To provide a balanced quality of life for our citizens. We will provide residents and businesses with equal access to high-quality services in a fiscally responsible and prudent manner.

VISION STATEMENT

A global community where families thrive and businesses prosper. "Neighbors Helping Neighbors."

Our Performance

IT Strategy and Roadmap

The County is implementing a 2-year IT strategy and roadmap to solve future trends within the community within its mission and vision statement. Also, it is use to achieve a long-term vision and future for the County. The IT strategy and roadmap was developed a wide range of Elected Officials, agency leadership, IT Coordinators, and staff. The reason for two years is based on past experiences, best practices, and the ability to accurately forecast rapidly evolving needs and delivery of technology projects.

OSPCS

In August 2020, OSPSCS (Office of Strategic Partnerships and Community Solutions) was created to strengthen the connection between Prince George's County Department of Social Services, local government agencies, and community-based organizations. The goal is to build community capacity, identify gaps in service, develop community-based solutions, and coordinate a collaborative network of providers. Additionally, OSPSCS is committed supporting internal and external stakeholders' efforts to sustain services and connections to children and families through training and workshops, strategic placing-based programming, and increasing volunteer/engagement opportunities for employees and residents.

ACCHOMPLISHMENTS

Develop a sisters-to-sisters mentoring program and a Women's Empowerment Program for female inmates.

Conducts education program, COPES, focusing on drugs, peer pressure, and gang affiliation to sixth grade classes at county schools.

Recognized by Maryland Association of Counties for the Employee Support Unit and the work it does to ensure all of the Department's staff is mentally and emotionally healthy.

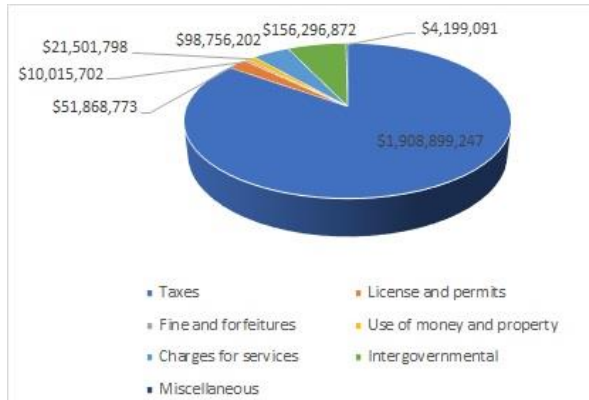
Planned and operate a duty day plan to help save money on overtime costs.

Adopted a digital photo system for better processing of inmates and purchased new fingerprinting machinery.

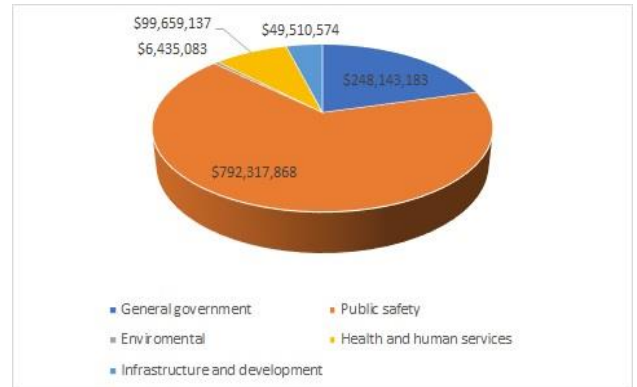
For more information:

[2020-Comprehensive-Annual-Financial-Report \(princegeorgescountymd.gov\)](http://princegeorgescountymd.gov)

FY2020 Revenues



FY2020 Expenditures









	Total Governmental Funds		
Revenues	2020	2019	Difference
Taxes	\$ 1,908,899,247	\$ 187,975,958	\$ 1,720,923,289
License and permits	\$ 51,868,773	\$ 65,006,686	\$ (13,137,913)
Fine and forfeitures	\$ 10,015,702	\$ 13,446,487	\$ (3,430,785)
Use of money and property	\$ 21,501,798	\$ 30,110,156	\$ (8,608,358)
Charges for services	\$ 98,756,202	\$ 96,883,583	\$ 1,872,619
Intergovernmental	\$ 156,296,872	\$ 123,947,787	\$ 32,349,085
Miscellaneous	\$ 4,199,091	\$ 4,231,531	\$ (32,440)

	Total Governmental Funds		
Expenditures	2020	2019	Difference
General government	\$ 248,143,183	\$ 352,236,375	\$ (104,093,192)
Public safety	\$ 792,317,868	\$ 758,788,351	\$ 33,529,517
Environmental	\$ 6,435,083	\$ 5,782,616	\$ 652,467
Health and human services	\$ 99,659,137	\$ 95,053,168	\$ 4,605,969
Infrastructure and development	\$ 49,510,574	\$ 39,053,168	\$ 10,457,406

Looking Forward

Prince George's County has several major development projects currently under construction or expanding with both retail and commercial office space available.

			
<p>This \$1 billion project will be located at the Greenbelt Metro station on the Capital Beltway. The site will feature mixed-use residential/retail/commercial space with 2,200 upscale residential units and a 1.1 million square foot retail and entertainment center.</p>	<p>This 24.5-acre mixed use project is located adjacent to the Capital Beltway along Central Avenue near the site for the new Regional Medical Center. The redevelopment project will consist of 600 multifamily units, 135,000 square feet of retail, 125,000 square feet of office and a 250-room hotel.</p>	<p>Konterra is a \$1.75 billion mixed-use development to be built on 2,200 acres, with upscale retail, research, and technology campuses along with a 200-acre Konterra Regional Mall, business campus with 1.4 million square feet of building space, more than 1000 single family homes, and 348 acres reserved for a governmental, educational, or corporate facility.</p>	<p>The Boulevard at The Capital Centre is conveniently located in Largo, MD, adjacent to the Largo Metro station. The shopping center is planned for a major redevelopment to accompany the \$543 million University of Maryland Capital Regional Medical Center that is under construction next to the shopping center. The owner of the shopping center, RPAI, is planning to replace the current movie theater with a new state-of-the-art movie theater, add a medical office building, a park, new upscale restaurants, more retail stores, and a hotel.</p>
			
<p>The PSEG Keys Energy Center and Panda Power Funds are two natural gas electric power plants being constructed in the Brandywine area. With a cost of approximately \$2 billion, the two plants will supply the power needs of 1,490,000 homes.</p>	<p>The National Harbor is the largest development project in the County with 7.3 million square feet of space. Included is the Gaylord National Resort and Convention Center, with 2,000 hotel rooms and 470,000 square feet of convention area. Additionally, the area has 2,300 other hotel rooms; 1 million square feet of office buildings, retail, and entertainment; 2,500 residential units; 4 piers and two marinas. Most recently the \$1.4 billion MGM Hotel, Resort & Casino opened in December 2016 and was expanded in 2018. Approximately 70 acres are still available for development.</p>		



Prince George's County Portal

Contact Information

Email: System Administrator

Prince George's County Legislative Branch
Wayne K. Curry Administration Building
Largo, MD 20774

General Phone: 301-952-3700

Departments

County Council Administration
Office of the Clerk of the County Council
Office of Audits and Investigations
Office of Communications
Office of the Zoning Hearing Examiner
Board of Appeals
Standing Committees

Using This Site

Home
Accessibility
Site Map
Copyright / Legal
Government Websites by CivicPlus®